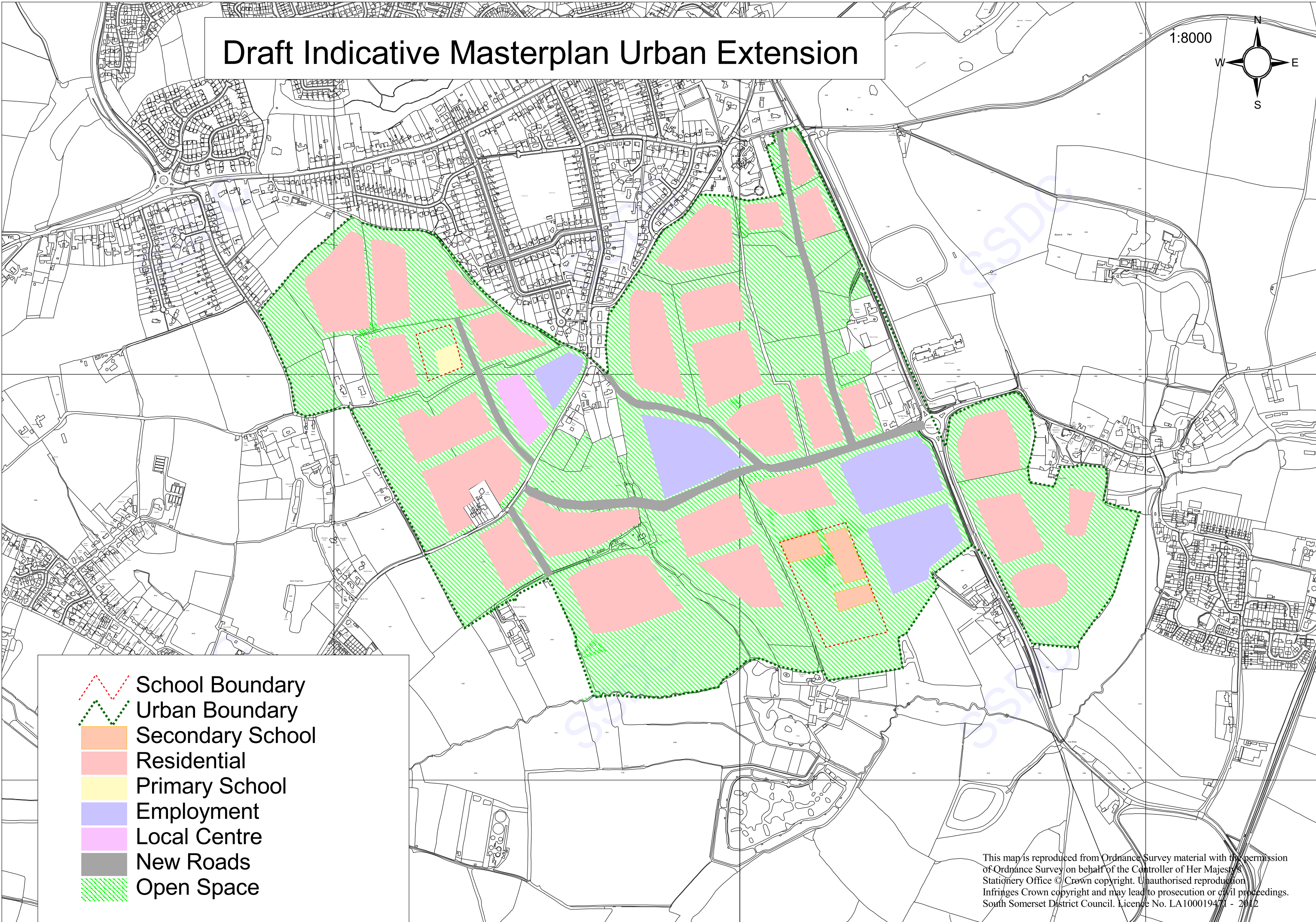
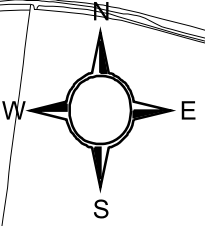











Draft Indicative Masterplan Urban Extension

1:8000



-  School Boundary
-  Urban Boundary
-  Secondary School
-  Residential
-  Primary School
-  Employment
-  Local Centre
-  New Roads
-  Open Space

This map is reproduced from Ordnance Survey material with the permission of Ordnance Survey on behalf of the Controller of Her Majesty's Stationery Office © Crown copyright. Unauthorised reproduction infringes Crown copyright and may lead to prosecution or civil proceedings. South Somerset District Council. Licence No. LA100019471 - 2012